







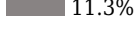



REGION (region)

File: Y09D4B-farm inputs-other sharecrop

Overview

Type: Continuous Valid cases: 386 (394.9)
Format: numeric Invalid: 0 (0)
Width: 8 Minimum: 1
Decimals: 0 Maximum: 7
Range: 1-10

CATEGORIES

| Value | Category | Cases | Weighted | |
|-------|---------------|-------|----------|---|
| 1 | Western | 38 | 39 |  9.8% |
| 2 | Central | 35 | 35 |  8.9% |
| 3 | Greater Accra | 5 | 6 |  1.4% |
| 4 | Eastern | 151 | 153 |  38.8% |
| 5 | Volta | 26 | 25 |  6.5% |
| 6 | Ashanti | 87 | 92 |  23.3% |
| 7 | Brong Ahafo | 44 | 45 |  11.3% |
| 8 | Northern | 0 | 0 |  0.0% |
| 9 | Upper West | 0 | 0 |  0.0% |
| 10 | Upper East | 0 | 0 |  0.0% |

Warning: these figures indicate the number of cases found in the data file. They cannot be interpreted as summary statistics of the population of interest.