

# TYPE OF LOCALITY 5 (loc5)






File: Y10A-nonfarm working condition

## Overview

---

Type: Continuous Valid cases: 2602 (2664.3)  
Format: numeric Invalid: 0 (0)  
Width: 8 Minimum: 1  
Decimals: 0 Maximum: 5  
Range: 1-5

### CATEGORIES

| Value | Category       | Cases | Weighted |   |
|-------|----------------|-------|----------|---|
| 1     | Accra          | 135   | 135      |  5.1%  |
| 2     | Other Urban    | 724   | 741      |  27.8% |
| 3     | Rural Coastal  | 513   | 525      |  19.7% |
| 4     | Rural Forest   | 742   | 763      |  28.6% |
| 5     | Rural Savannah | 488   | 501      |  18.8% |

Warning: these figures indicate the number of cases found in the data file. They cannot be interpreted as summary statistics of the population of interest.