

# Type of locality 5 (loc5)

File: Y01B-parents of hh member

## Overview






---

Type: Discrete    Valid cases: 14438 (14826.8)  
Format: numeric   Invalid: 0 (0)  
Width: 8            Minimum: 1  
Decimals: 0        Maximum: 5  
Range: 1-5

### DEFINITION

Accra, Other urban or Rural Coastal, Rural Forest and Rural Savannah localities.

### CATEGORIES

Value	Category	Cases	Weighted	
1	Accra	704	697	 4.7%
2	Other Urban	3277	3334	 22.5%
3	Rural Coastal	2439	2524	 17.0%
4	Rural Forest	4650	4810	 32.4%
5	Rural Savannah	3368	3461	 23.3%

Warning: these figures indicate the number of cases found in the data file. They cannot be interpreted as summary statistics of the population of interest.