





TYPE OF LOCALITY 4 (loc4)

File: Y09A-land

Overview

Type: Continuous Valid cases: 2937 (939050.3)
Format: numeric Invalid: 1 (0)
Width: 8 Minimum: 1
Decimals: 0 Maximum: 4
Range: 1-4 Mean: 3.2 (3.2)
Standard deviation: 1

CATEGORIES

| Value | Category | Cases | Weighted | |
|-------|-------------|-------|----------|---|
| 1 | Accra | 191 | 58773 |  6.3% |
| 2 | Other urban | 587 | 188619 |  20.1% |
| 3 | Semi-urban | 705 | 223715 |  23.8% |
| 4 | Rural | 1454 | 467943 |  49.8% |

Warning: these figures indicate the number of cases found in the data file. They cannot be interpreted as summary statistics of the population of interest.