






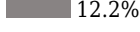
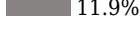



REGION (region)

File: Y09D4A- farm inputs-hh sharecrop

Overview

Type: Continuous Valid cases: 787 (826.2)
Format: numeric Invalid: 0 (0)
Width: 8 Minimum: 1
Decimals: 0 Maximum: 8
Range: 1-10

CATEGORIES

| Value | Category | Cases | Weighted | |
|-------|---------------|-------|----------|---|
| 1 | Western | 87 | 89 |  10.7% |
| 2 | Central | 131 | 140 |  16.9% |
| 3 | Greater Accra | 32 | 33 |  4.0% |
| 4 | Eastern | 295 | 313 |  37.8% |
| 5 | Volta | 50 | 52 |  6.3% |
| 6 | Ashanti | 96 | 100 |  12.2% |
| 7 | Brong Ahafo | 95 | 98 |  11.9% |
| 8 | Northern | 1 | 1 |  0.1% |
| 9 | Upper West | 0 | 0 |  0.0% |
| 10 | Upper East | 0 | 0 |  0.0% |

Warning: these figures indicate the number of cases found in the data file. They cannot be interpreted as summary statistics of the population of interest.